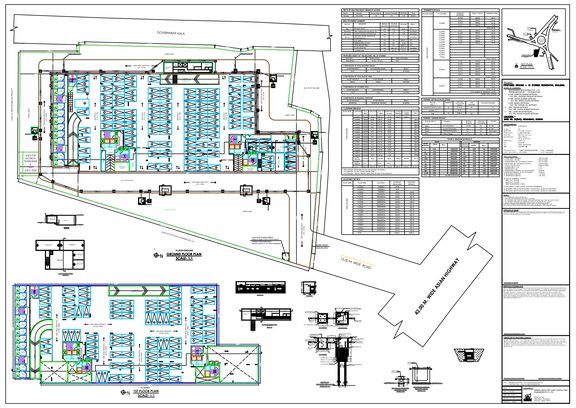

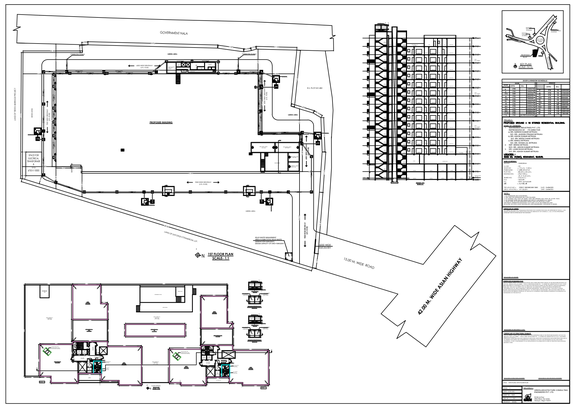

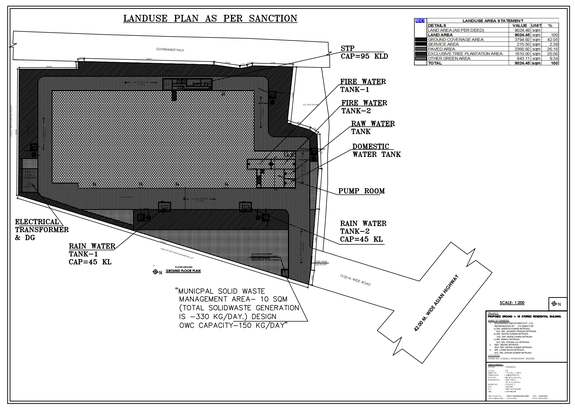
LANDUSE PLAN AS PER SANCTION
LANDUSE AREA STATEMENT
DETAILS
VALUE
UNIT
%
TOTAL PLOT AREA (AS PER DEEDS)
9024.40 M.SQ.
100
COVERED AREA
2254.00 M.SQ.
25
ACTUAL LANDCOVERAGE AREA
2254.00 M.SQ.
25
ROAD AREA
2170.10 M.SQ.
24.04
PLAY GROUND
2250.00 M.SQ.
25.00
MINIMUM TREE PLANTATION AREA
1350.00 M.SQ.
15.00
OTHER GREEN AREA
562.10 M.SQ.
6.24
TOTAL
9024.40 M.SQ.
100
STP
CAP=95 KLD
FIRE WATER
TANK-1
FIRE WATER
TANK-2
RAW WATER
TANK
DOMESTIC
WATER TANK
PUMP ROOM
RAIN WATER
TANK-2
CAP=45 KL
ELECTRICAL
TRANSFORMER
& DG
RAIN WATER
TANK-1
CAP=45 KL
GROUND FLOOR PLAN
"MUNICPAL SOLID WASTE
MANAGEMENT AREA- 10 SQM
(TOTAL SOLIDWASTE GENERATION
IS -330 KG/DAY.) DESIGN
OWC CAPACITY-150 KG/DAY"
42.00 M. WIDE ALAIN HIGHWAY
SCALE: 1:200
PROPOSED GROUND + 03 STOREY RESIDENTIAL BUILDING
NOTES
1. ALL DIMENSIONS ARE IN METERS UNLESS OTHERWISE STATED.
2. THIS DRAWING MUST BE READ IN CONJUNCTION WITH ALL OTHER RELEVANT DRAWINGS.
3. ALL DIMENSIONS TO BE CHECKED ON SITE BEFORE COMMENCEMENT OF WORK.
4. ALL DIMENSIONS TO BE CHECKED ON SITE BEFORE CUTTING.
5. ALL DIMENSIONS TO BE CHECKED ON SITE BEFORE FABRICATION.
6. ALL DIMENSIONS TO BE CHECKED ON SITE BEFORE INSTALLATION.
7. ALL DIMENSIONS TO BE CHECKED ON SITE BEFORE PLACING ORDERS.
8. ALL DIMENSIONS TO BE CHECKED ON SITE BEFORE PRODUCTION.
PROJECT
PROPOSED GROUND + 03 STOREY RESIDENTIAL BUILDING
LOCATION
PLOT NO. 1, SURVEY NO. 1, 2, 3, 4, 5, 6, 7, 8, 9, 10, 11, 12, 13, 14, 15, 16, 17, 18, 19, 20, 21, 22, 23, 24, 25, 26, 27, 28, 29, 30, 31, 32, 33, 34, 35, 36, 37, 38, 39, 40,